


USA Has Issues With Maps Of 18th Century

The United States has a long and complicated history with maps.

The first maps of the New World were created by European explorers, who often depicted the land in a way that reflected their own biases and interests. As the United States grew and expanded, so too did the need for accurate maps. However, the country's vast size and complex geography made it difficult to create a single, definitive map.

In the 18th century, the United States was still a relatively young country, and its bFree Downloads were constantly changing. As a result, many of the maps that were produced during this time were inaccurate and unreliable. This led to a number of problems, including land disputes and conflicts between Native Americans and settlers.



USA has Issues with Maps of 18th century: Final blow in the destruction of Great Tartary (History: Fiction or Science? Book 12) by Anatoly Fomenko

★★★★☆ 4.3 out of 5

Language : English
File size : 15328 KB
Text-to-Speech : Enabled
Screen Reader : Supported
Enhanced typesetting : Enabled
Print length : 328 pages
Lending : Enabled
X-Ray for textbooks : Enabled



One of the most famous examples of an inaccurate map from the 18th century is the Mitchell Map. This map was created by John Mitchell in 1755, and it depicted the Ohio Valley as a vast and empty wilderness. However, the map was actually based on information that was gathered from Native Americans, and it did not accurately reflect the settlement patterns of the region. As a result, the Mitchell Map led to a number of land disputes between settlers and Native Americans.

Another example of an inaccurate map from the 18th century is the Hutchins Map. This map was created by Thomas Hutchins in 1778, and it depicted the western United States as a vast and unexplored wilderness. However, the map was actually based on information that was gathered from fur traders and explorers, and it did not accurately reflect the geography of the region. As a result, the Hutchins Map led to a number of conflicts between settlers and Native Americans.

The inaccurate maps of the 18th century had a significant impact on the development of the United States. These maps led to land disputes, conflicts between Native Americans and settlers, and even wars. It was not until the 19th century that the United States was able to create a more accurate and reliable map of its territory.

In recent years, there has been a renewed interest in the maps of the 18th century.

This interest has been driven by a number of factors, including the rise of digital mapping technologies and the increasing availability of historical maps online. As a result, there are now a number of websites and resources that allow users to explore and download historical maps of the United States.

The renewed interest in the maps of the 18th century has led to a number of new insights into the history of the United States. These maps have helped historians to better understand the settlement patterns of the region, the conflicts between Native Americans and settlers, and the development of the country's bFree Downloads.

The maps of the 18th century are a valuable resource for historians and anyone who is interested in the history of the United States. These maps provide a unique window into the past, and they can help us to better understand the present.

Here are some of the most common problems with maps of the 18th century:

- * Inaccurate coastlines
- * Missing or misplaced mountains
- * Rivers that flow in the wrong direction
- * Towns and cities that are not in the correct location
- * BFree Downloads that are not drawn correctly


These problems can make it difficult to use 18th century maps for navigation or research. However, they can also be fascinating to look at, and they can provide a glimpse into the way that people thought about the world in the past.

Despite their inaccuracies, the maps of the 18th century are still a valuable resource for historians and geographers.

They can provide information about the political, economic, and cultural landscape of the United States at a time when the country was still in its infancy. By studying these maps, we can gain a better understanding of the challenges that the United States faced in its early years, and how the country has changed over time.

If you are interested in learning more about the maps of the 18th century, there are a number of resources available online.


The Library of Congress has a large collection of historical maps, including many from the 18th century. The David Rumsey Map Collection is another great resource for finding historical maps. You can also find a number of websites that allow you to explore and download historical maps of the United States.



USA has Issues with Maps of 18th century: Final blow in the destruction of Great Tartary (History: Fiction or Science? Book 12) by Anatoly Fomenko

★★★★☆ 4.3 out of 5

Language : English
File size : 15328 KB
Text-to-Speech : Enabled
Screen Reader : Supported
Enhanced typesetting : Enabled
Print length : 328 pages
Lending : Enabled
X-Ray for textbooks : Enabled



Unveiling the Secret Spitfires: Britain's Hidden Civilian Army

: The Untold Story of Britain's Spitfires In the annals of World War II, the legendary Spitfire fighter aircraft stands as an enduring symbol of British resilience and...



Living With Schizophrenia: A Father and Son's Journey

Schizophrenia is a serious mental illness that affects millions of people worldwide. It can cause a variety of symptoms, including hallucinations, delusions,...